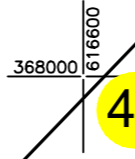


JUDETUL IALOMITA
U.A.T. ADANCATA

3215

T27



41

3216

3217

3218

3219

3220

3221

3222

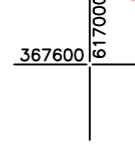
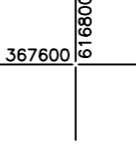
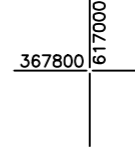
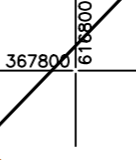
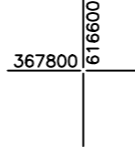
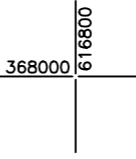
3223

3224

3225

3226

3227



PLAN CADASTRAL





Sistem de proiectie Stereografic 1970
scara 1:2000
plansa 2

JUD.: PRAHOVA
U.A.T.: COM. SALCIILE
Sector cadastral 41

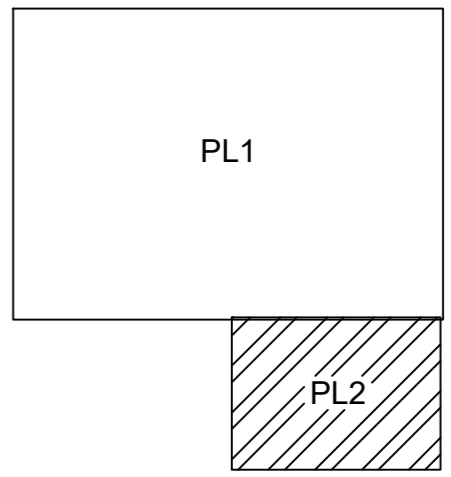
Schita dispunerii sectoarelor cadastrale
Scara 1:50000



Legenda

-  limita UAT
-  limita sector cadastral
-  toponimie sectoare
-  ID imobil

Dispunerea planselor



EXECUTANT:
ING. OANCEA COSTIN LIVIU
P.F.A.

Data intocmirii: 08.2020
Spre publicare