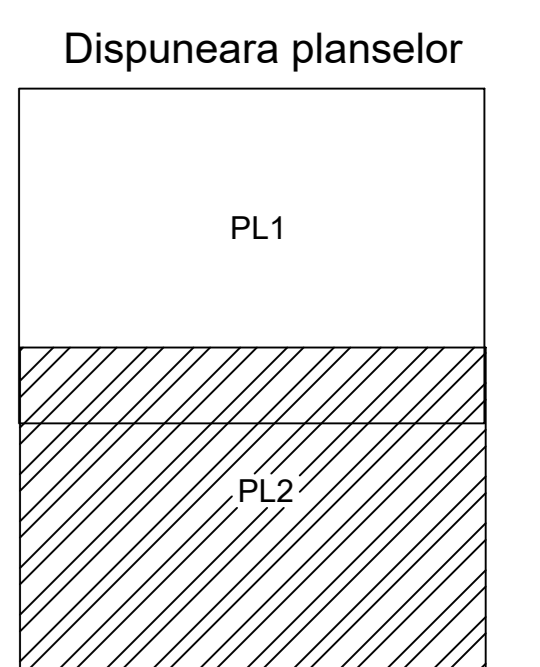
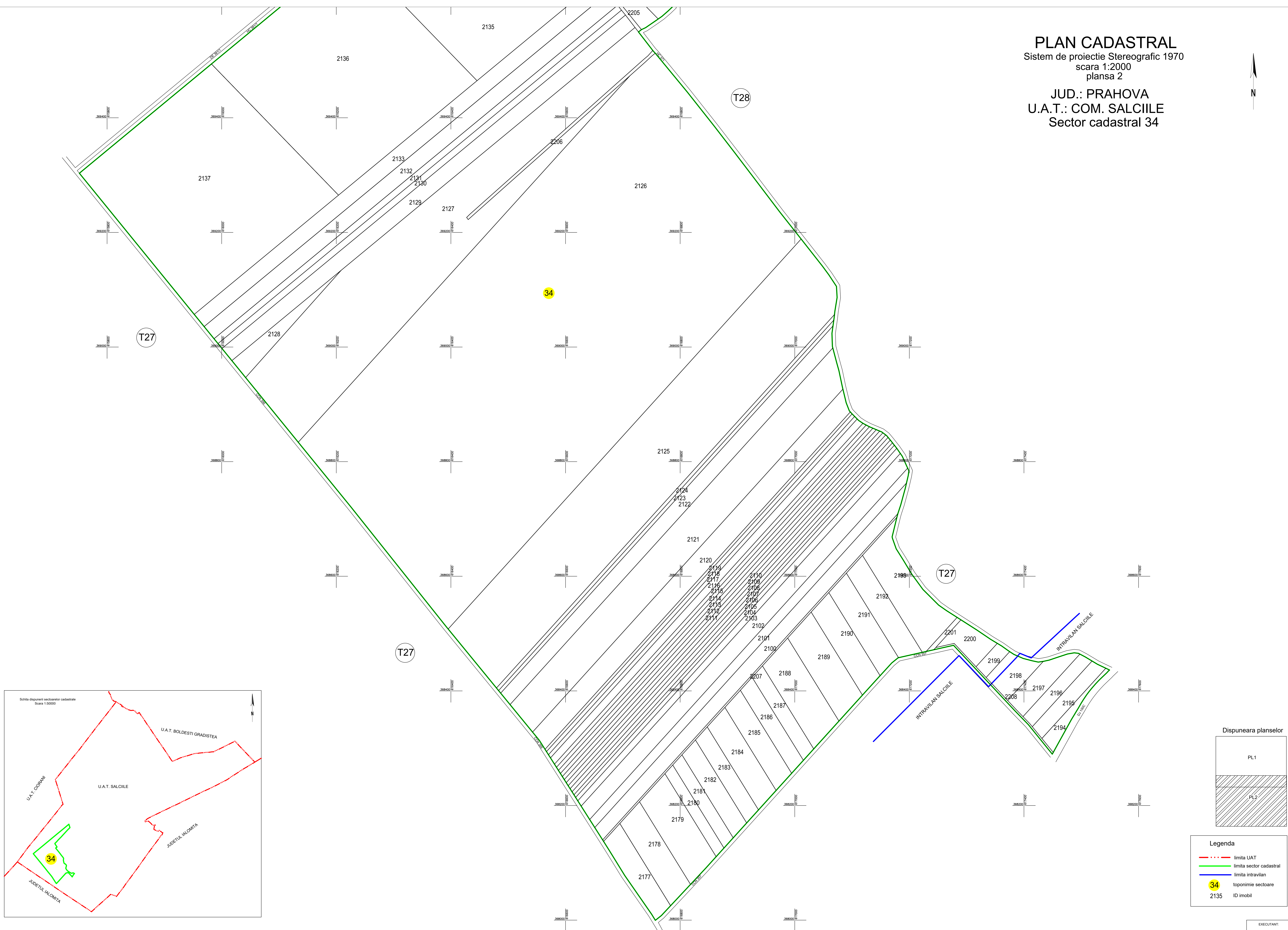
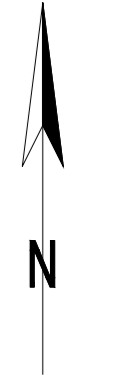


**PLAN CADASTRAL**  
Sistem de proiectie Stereografic 1970  
scara 1:2000  
plansa 2

JUD.: PRAHOVA  
U.A.T.: COM. SALCIILE  
Sector cadastral 34



**Legenda**

- limita UAT
- limita sector cadastral
- limita intravilan
- 34 toponimie sectoare
- 2135 ID imobil